






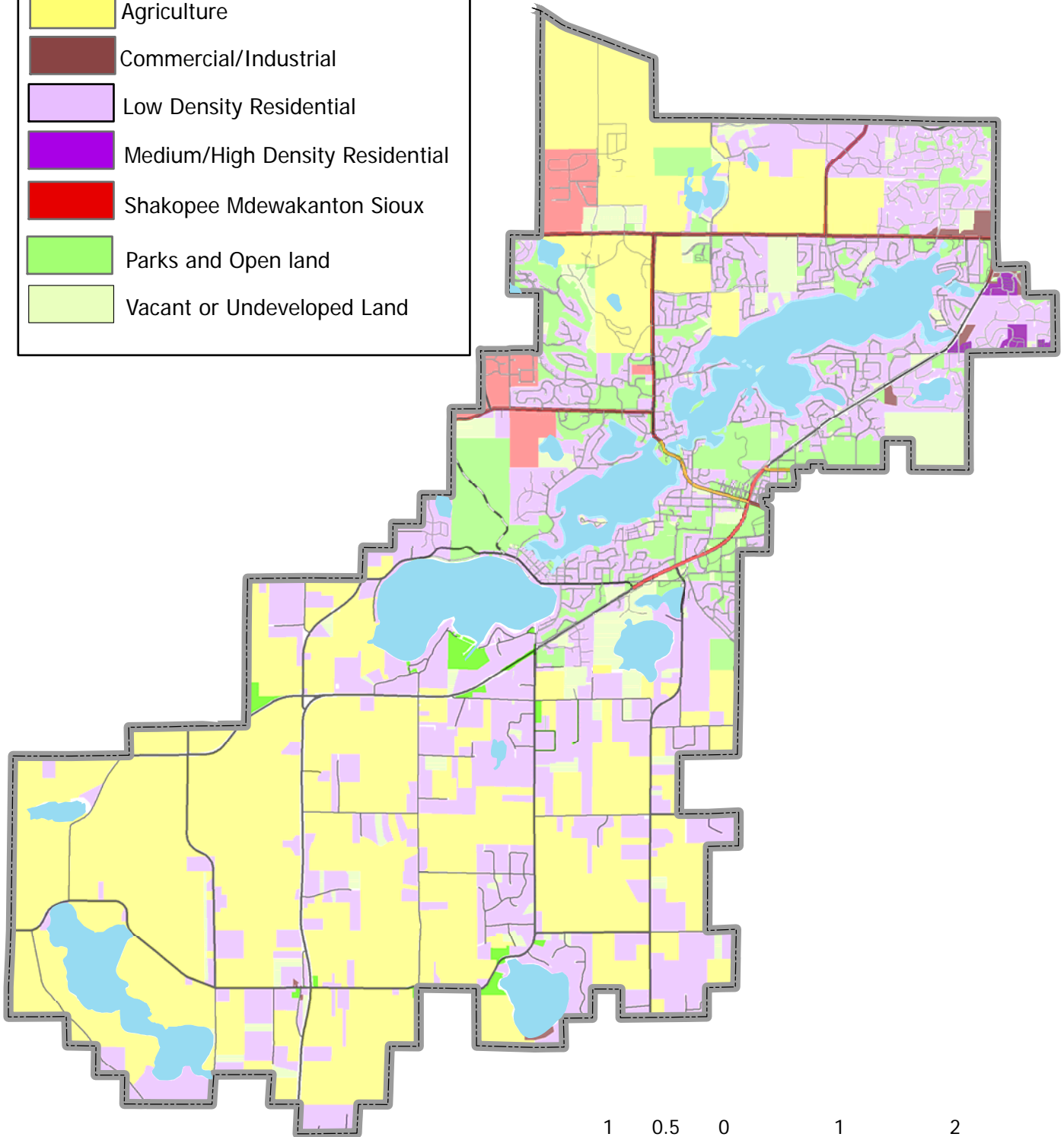


Prior Lake-Spring Lake Watershed District Current Land Use Map



Legend

-  Agriculture
-  Commercial/Industrial
-  Low Density Residential
-  Medium/High Density Residential
-  Shakopee Mdewakanton Sioux
-  Parks and Open land
-  Vacant or Undeveloped Land



1 0.5 0 1 2 Miles